

Lower Thames Crossing

6.2 Environmental Statement Figures

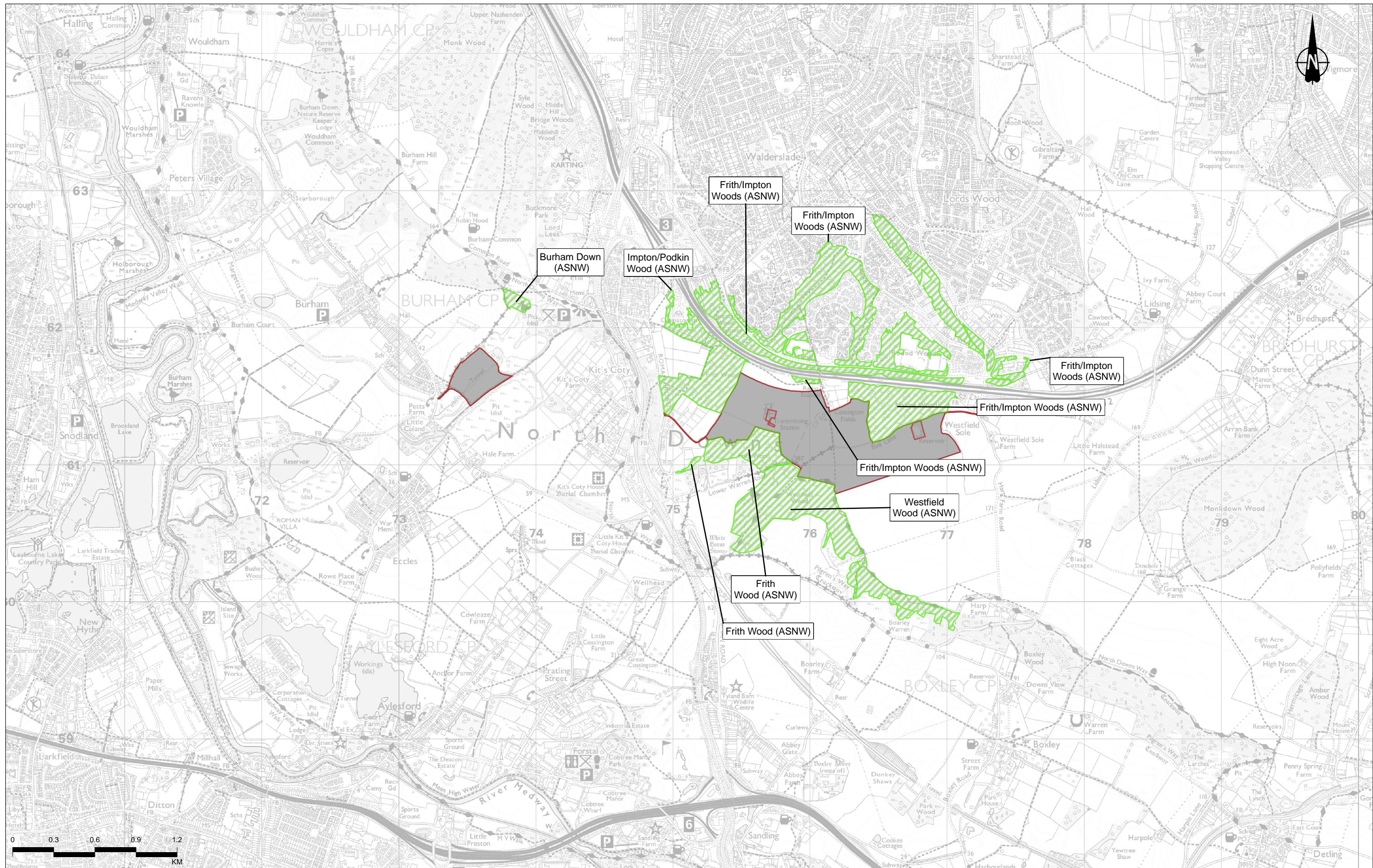
Figure 8.33 Ancient Woodland Impacts

APFP Regulation 5(2)(a)
Infrastructure Planning
(Applications: Prescribed Forms and Procedure)
Regulations 2009
Volume 6

DATE: October 2022

Planning Inspectorate Scheme Ref: TR010032
Application Document Ref: TR010032/APP/6.2

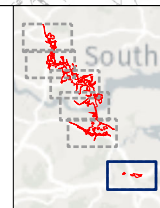
VERSION: 1.0



Contains Ordnance Survey data. © Crown copyright and database rights 2022. Ordnance Survey 100030649

P02	S8	05/10/2022	DCO Application	CD	SM	BF
Rev	Status	Rev. Date	Purpose of revision	Drawn	Chkd	Apprvd

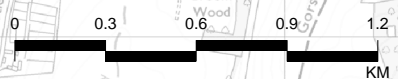
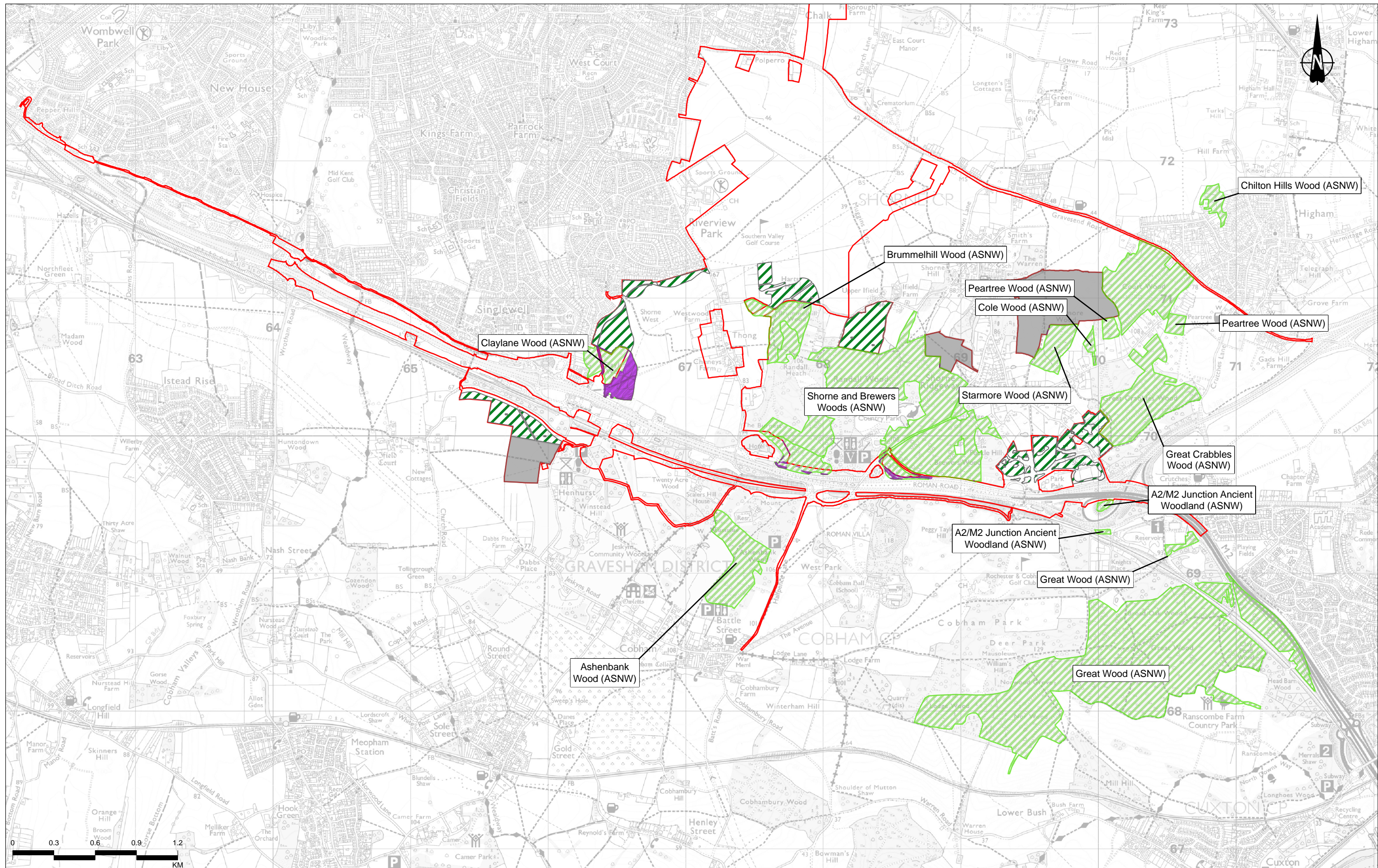
Order Limits	Ancient Woodland (ASNW)
Nitrogen deposition compensation sites - woodland and grassland planting	Ancient Woodland loss
	LE8.2 Ancient Woodland Mitigation Planting



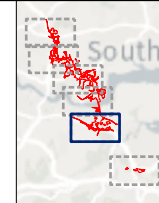
Client
 national highways

Project
LOWER THAMES CROSSING

Status	DCO APPLICATION	Original Size	A3	Revision	P02
Application Document Number	TR010032/APP/6.2	Scale	1:25,000		
Drawing Title	Figure 8.33 - Ancient Woodland Impacts Page 1 of 6				
Drawing Number	HE540039-CJV-EBD-SZP_EGNE0000000-DR-LE-50074				



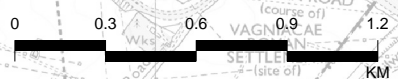
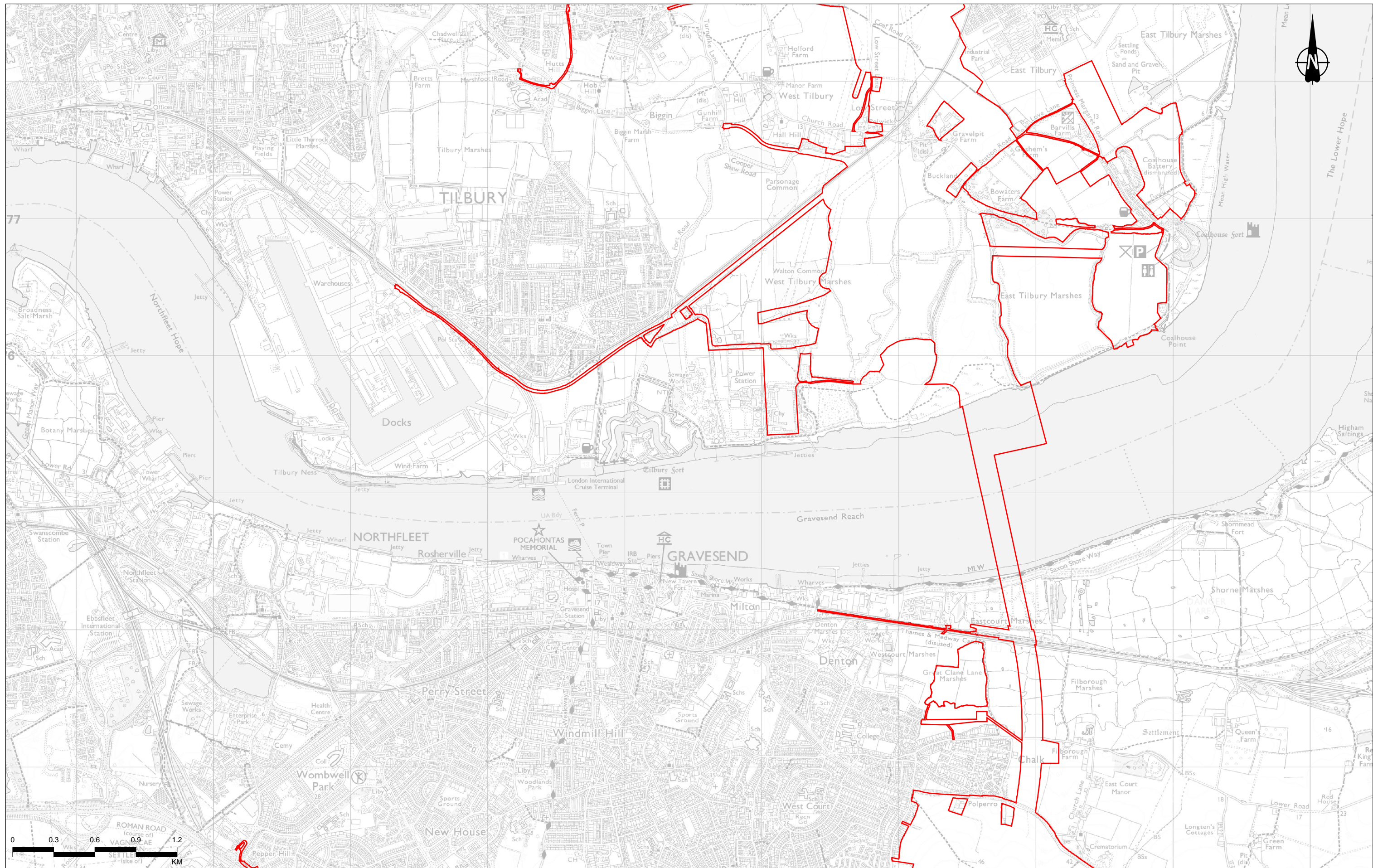
Legend	
	Order Limits
	Ancient Woodland (ASNW)
	Ancient Woodland loss
	Nitrogen deposition compensation sites - woodland and grassland planting
	LE8.2 Ancient Woodland Mitigation Planting



Client
 national highways
 Project
LOWER THAMES CROSSING

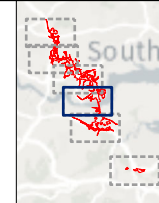
Status	DCO APPLICATION	Original Size	A3	Revision	P02
Application Document Number	TR010032/APP/6.2	Scale	1:25,000		
Drawing Title	Figure 8.33 - Ancient Woodland Impacts Page 2 of 6				
Drawing Number	HE540039-CJV-EBD-SZP_EGNE0000000-DR-LE-50074				

P02	S8	05/10/2022	DCO Application	CD	SM	BF
Rev	Status	Rev. Date	Purpose of revision	Drawn	Chkd	Appvd



Legend

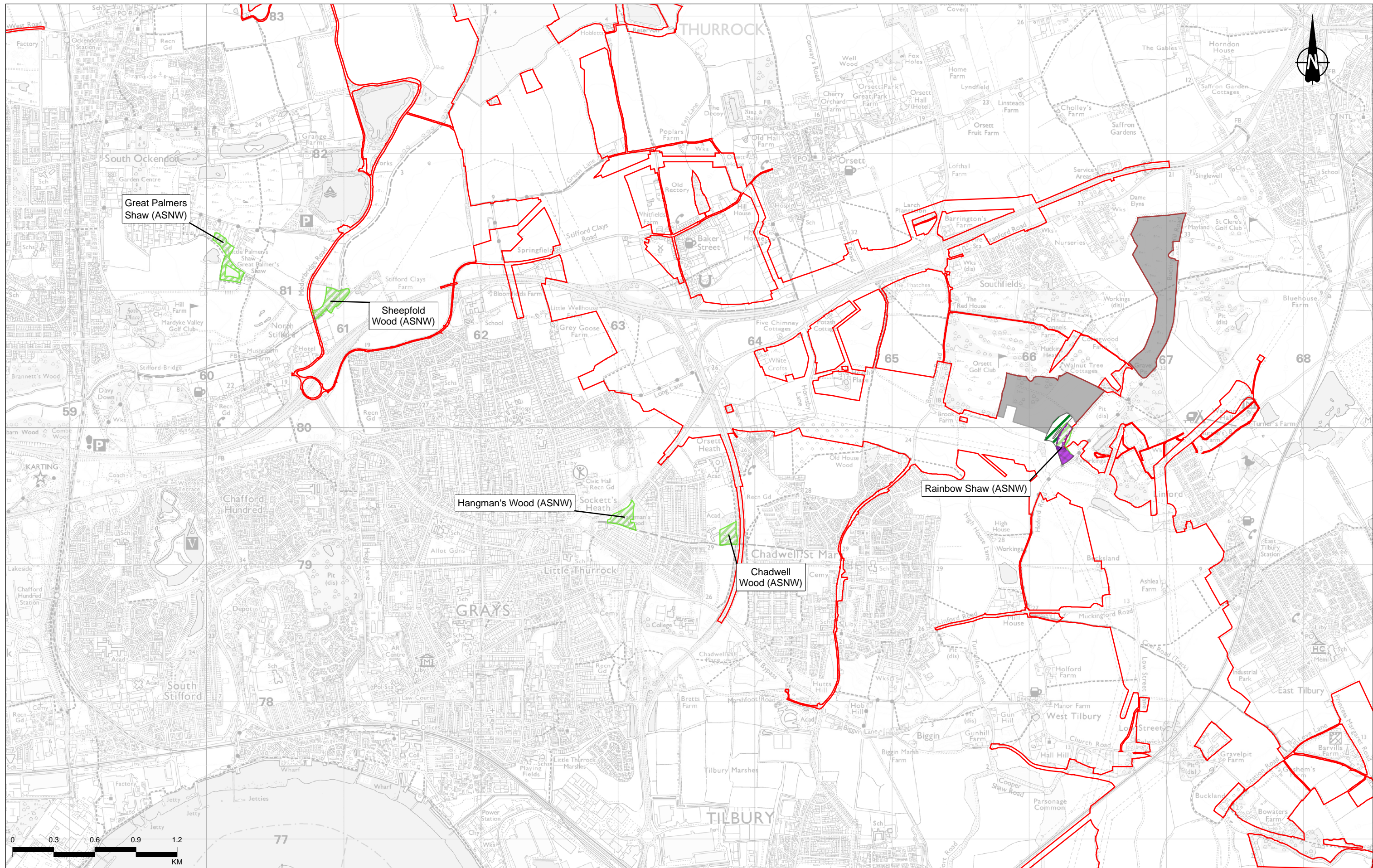
- Order Limits
- Ancient Woodland (ASNW)
- Ancient Woodland loss
- Nitrogen deposition compensation sites - woodland and grassland planting
- LE8.2 Ancient Woodland Mitigation Planting



Client
Project
LOWER THAMES CROSSING

Status DCO APPLICATION		Original Size A3	Revision P02
Application Document Number TR010032/APP/6.2		Scale 1:25,000	
Drawing Title Figure 8.33 - Ancient Woodland Impacts Page 3 of 6			
Drawing Number HE540039-CJV-EBD-SZP_EGNE0000000-DR-LE-50074			

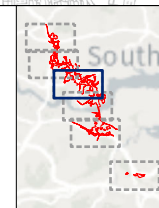
P02	S8	05/10/2022	DCO Application	CD	SM	BF
Rev	Status	Rev. Date	Purpose of revision	Drawn	Chkd	Apprvd



Contains Ordnance Survey data. © Crown copyright and database rights 2022. Ordnance Survey 100030649

P02	S8	05/10/2022	DCO Application	CD	SM	BF
Rev	Status	Rev. Date	Purpose of revision	Drawn	Chkd	Apprvd

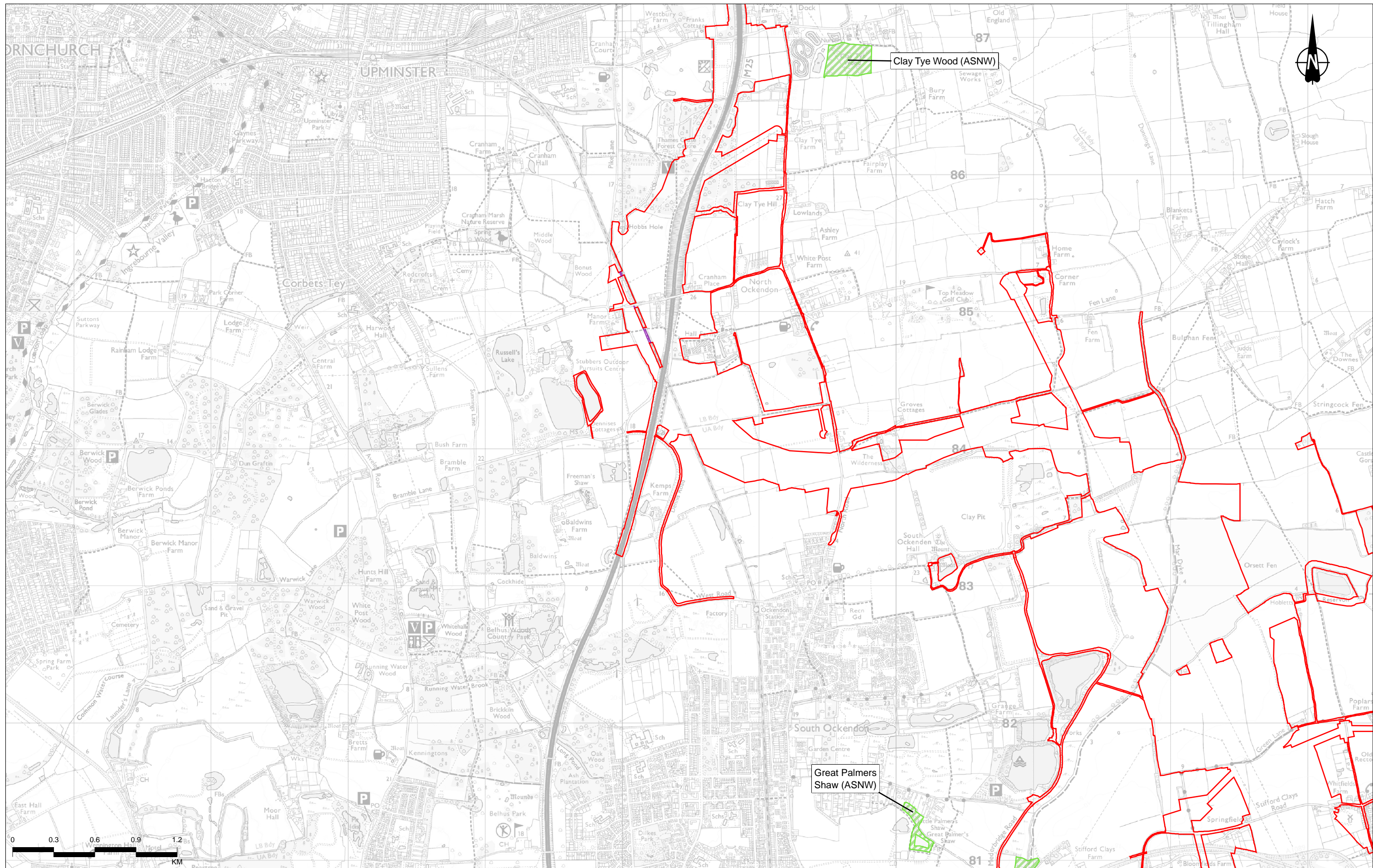
- Legend**
- Order Limits
 - Ancient Woodland (ASNW)
 - Ancient Woodland loss
 - Nitrogen deposition compensation sites - woodland and grassland planting
 - LE8.2 Ancient Woodland Mitigation Planting



Client: **national highways**

Project: **LOWER THAMES CROSSING**

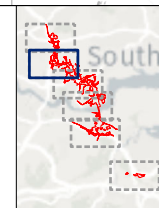
Status	DCO APPLICATION	Original Size	A3	Revision	P02
Application Document Number	TR010032/APP/6.2	Scale	1:25,000		
Drawing Title	Figure 8.33 - Ancient Woodland Impacts Page 4 of 6				
Drawing Number	HE540039-CJV-EBD-SZP_EGNE0000000-DR-LE-50074				



Contains Ordnance Survey data. © Crown copyright and database rights 2022. Ordnance Survey 100030649

P02	S8	05/10/2022	DCO Application	CD	SM	BF
Rev	Status	Rev. Date	Purpose of revision	Drawn	Chkd	Apprvd

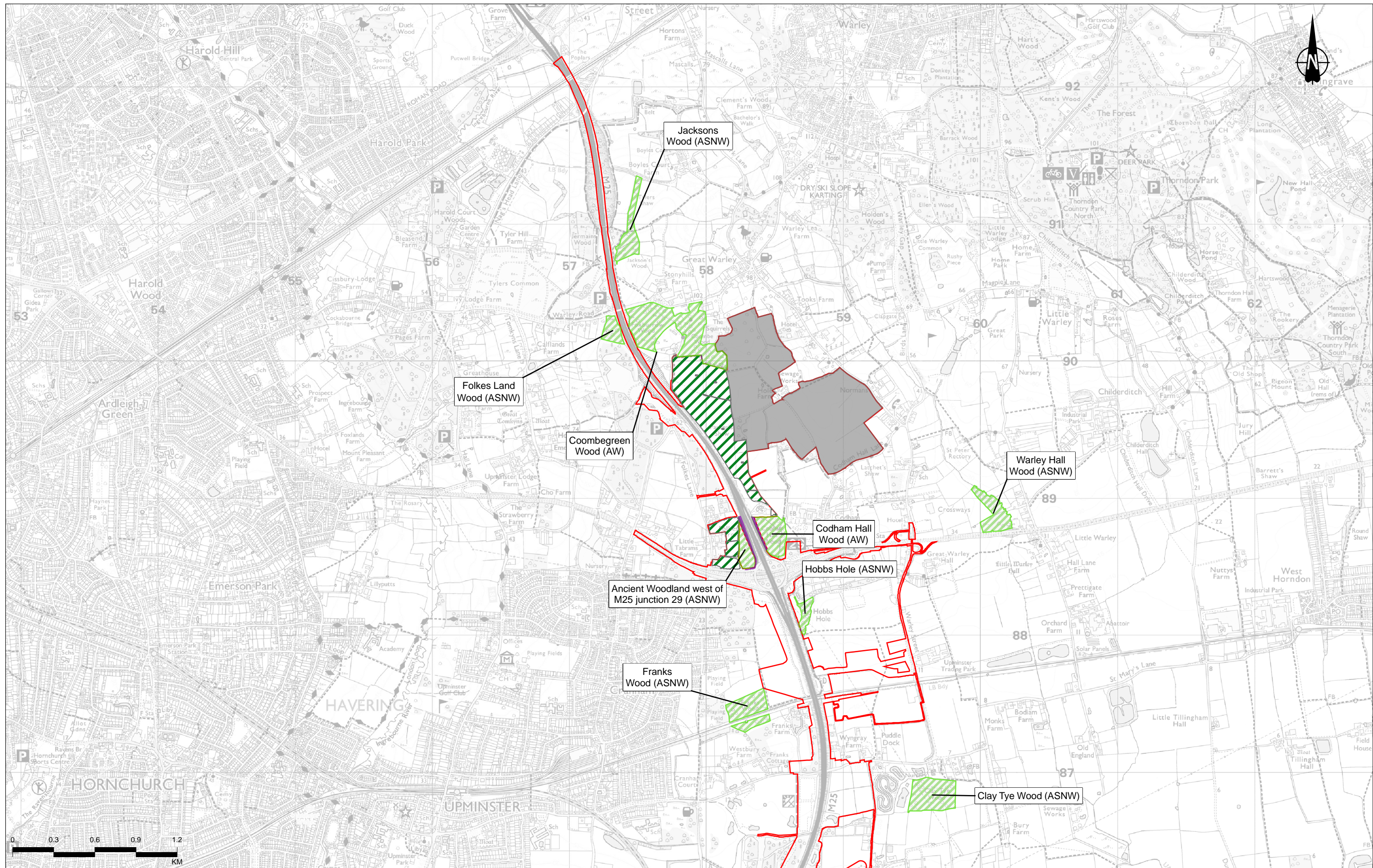
Order Limits	Ancient Woodland (ASNW)
Nitrogen deposition compensation sites - woodland and grassland planting	Ancient Woodland loss
	LE8.2 Ancient Woodland Mitigation Planting



Client
 national highways

Project
LOWER THAMES CROSSING

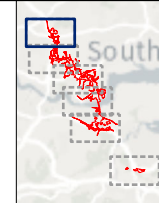
Status	DCO APPLICATION	Original Size	A3	Revision	P02
Application Document Number	TR010032/APP/6.2	Scale	1:25,000		
Drawing Title	Figure 8.33 - Ancient Woodland Impacts Page 5 of 6				
Drawing Number	HE540039-CJV-EBD-SZP_EGNE0000000-DR-LE-50074				



Contains Ordnance Survey data. © Crown copyright and database rights 2022. Ordnance Survey 100030649

Legend

- Order Limits
- Nitrogen deposition compensation sites - woodland and grassland planting
- Ancient Woodland (ASNW)
- Ancient Woodland loss
- LE8.2 Ancient Woodland Mitigation Planting



Client

 Project
LOWER THAMES CROSSING

Status	DCO APPLICATION	Original Size	Revision
Application Document Number	TR010032/APP/6.2	A3	P02
Drawing Title	Figure 8.33 - Ancient Woodland Impacts Page 6 of 6		
Drawing Number	HE540039-CJV-EBD-SZP_EGNE0000000-DR-LE-50074		

P02	S8	05/10/2022	DCO Application	CD	SM	BF
Rev	Status	Rev. Date	Purpose of revision	Drawn	Chkd	Apprvd

If you need help accessing this or any other National Highways information, please call **0300 123 5000** and we will help you.

© Crown copyright 2022.

You may re-use this information (not including logos) free of charge in any format or medium, under the terms of the Open Government Licence. To view this licence:

visit www.nationalarchives.gov.uk/doc/open-government-licence/

write to the **Information Policy Team, The National Archives, Kew, London TW9 4DU**, or email psi@nationalarchives.gsi.gov.uk.

Mapping (where present): © Crown copyright and database rights 2022 OS 100030649. You are permitted to use this data solely to enable you to respond to, or interact with, the organisation that provided you with the data. You are not permitted to copy, sub-license, distribute or sell any of this data to third parties in any form.

If you have any enquiries about this publication email info@nationalhighways.co.uk or call **0300 123 5000***.

*Calls to 03 numbers cost no more than a national rate call to an 01 or 02 number and must count towards any inclusive minutes in the same way as 01 and 02 calls. These rules apply to calls from any type of line including mobile, BT, other fixed line or payphone. Calls may be recorded or monitored.

Printed on paper from well-managed forests and other controlled sources when issued directly by National Highways.

Registered office Bridge House, 1 Walnut Tree Close, Guildford GU1 4LZ

National Highways Company Limited registered in England and Wales number 09346363